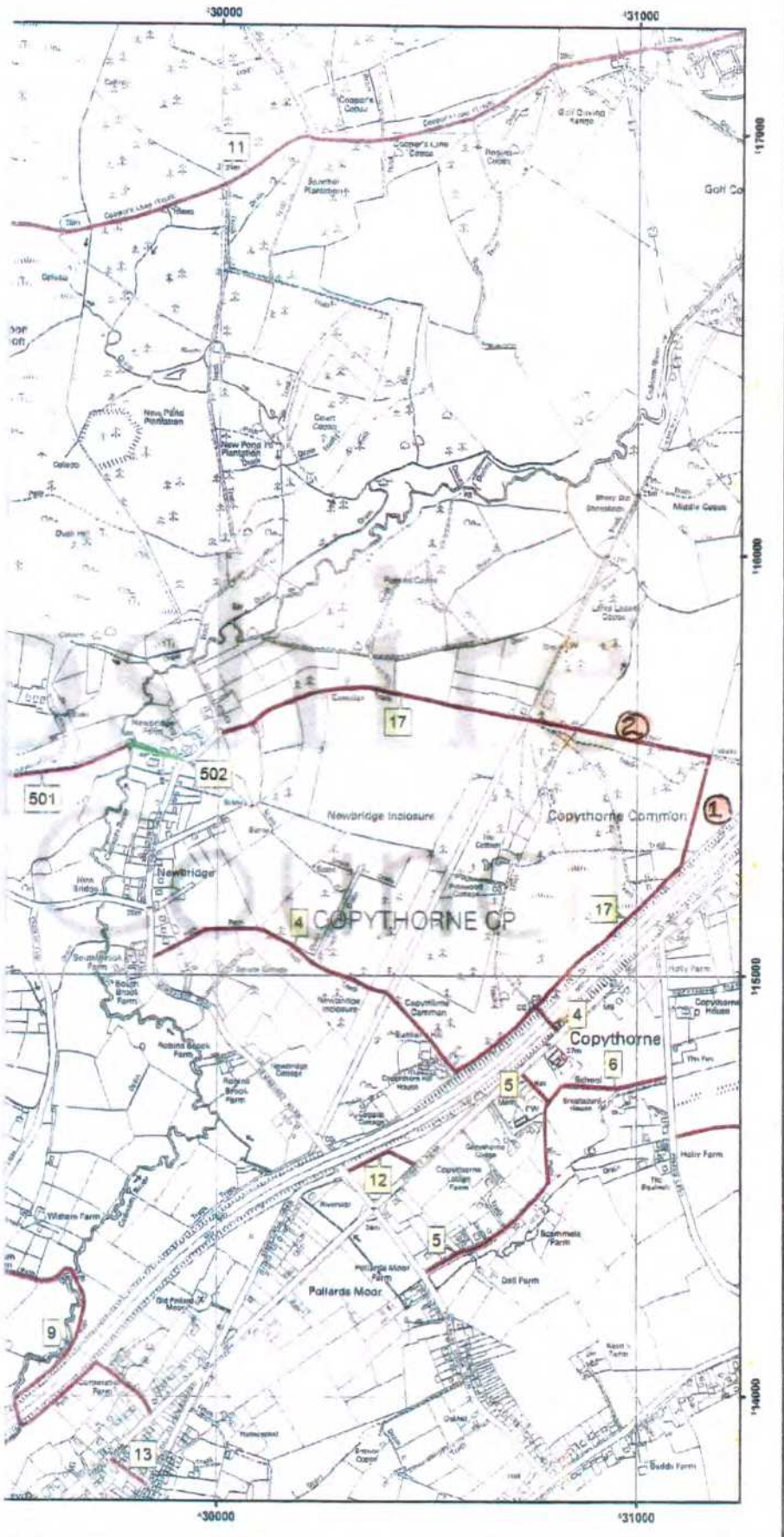
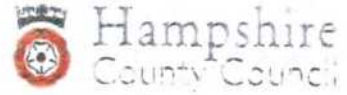


FOOTPATH INSPECTIONS – Steve Herra
Allocated Public Right of Way: 17

There were two main obstacles with photos attached, they are marked on the attached scanned map with the first photo marked as 1 on the map and the second photo being number 2.

The rest of the footpath was o.k. with the brambles proving to be of little resistance to sharp secateurs!

**MILDLIFE AND COUNTRYSIDE ACT 1981)
RIGHTS OF WAY 2008**



Given this day of

The Common Seal of Hampshire County Council was hereunto affixed in the presence of:-

.....
Authorised Signatory

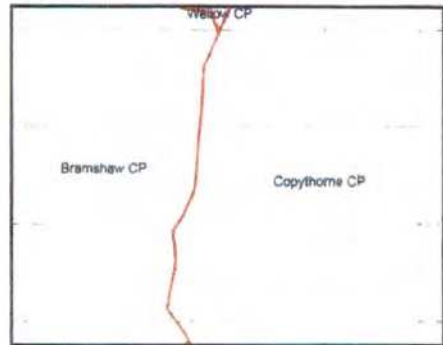
Map Scale 1:10,000



Legend

- Footpath
- Bridleway
- Restricted Byway
- Byway Open to All Traffic
- Parish Boundary
- County Boundary

Public Rights of Way are not shown over any areas shaded in grey on the map below, as these are outside the administrative boundary of Hampshire County Council



Index to adjoining maps

06.10	07.10	08.10
06.09	07.09	08.09
06.08	07.08	08.08

**Map
Number**

07.09



